














ROUTE OF THE NOVEMBER 2016 GETTYSBURG BATTLEFIELD MARATHON

LEGEND

-  EXISTING RESTROOM
-  PORTA LAVATORY
-  PORTA LAVATORY, AND WATER & AID STATION
-  VIEWING AREA
-  ROAD EDGE
-  NATIONAL PARK BOUNDARY
-  BUILDING
-  MILE AND HALF-MILE LOCATION
-  1/10TH OF A MILE LOCATION
-  DIRECTION OF ROUTE
- ROUTE SURFACE TYPE
-  PARK-AVENUE
-  PATH-PAVED
-  ROAD-STATE, BORO OR TOWNSHIP

