













ROUTE OF THE NOVEMBER 2017 GETTYSBURG BATTLEFIELD HALF MARATHON

-  EMERGENCY VEHICLE/ AID TENT
-  EXISTING RESTROOM
-  PORTA LAVATORY
-  PORTA LAVATORY, AND WATER & AID STATION
-  VIEWING AREA
-  ROAD EDGE
-  NATIONAL PARK BOUNDARY
-  BUILDING
-  MILE MARKER LOCATION
-  DIRECTION OF ROUTE





MAP PREPARED ON 31 MAY 2017 BY THE USDI NPS GNMP RMD GIS.

0 0.1 0.2 0.3 0.4 0.5 1 Miles